



Ministry of Tourism

Government of India



Tamil Nadu - Snapshot



Southern most state of India - Bordered by Puducherry, Kerala, Karnataka & Andhra Pradesh



2nd largest economy in the country



Area: 130,060 sq. km - **11th largest state**



Ranked 12th in **Ease of Doing Business** (2015)



Population: 72.15 million - **6th most populous state** (Census 2011)



Highest Tourism Footfalls (2014-15)



Capital - Chennai.
Major districts - Chennai, Coimbatore, Trichy, Madurai & Kancheepuram



Good & Pleasant Climate varying from dry sub-humid to semi-arid



Confederation of Indian Industry

Knowledge Partner





Ministry of Tourism

Government of India



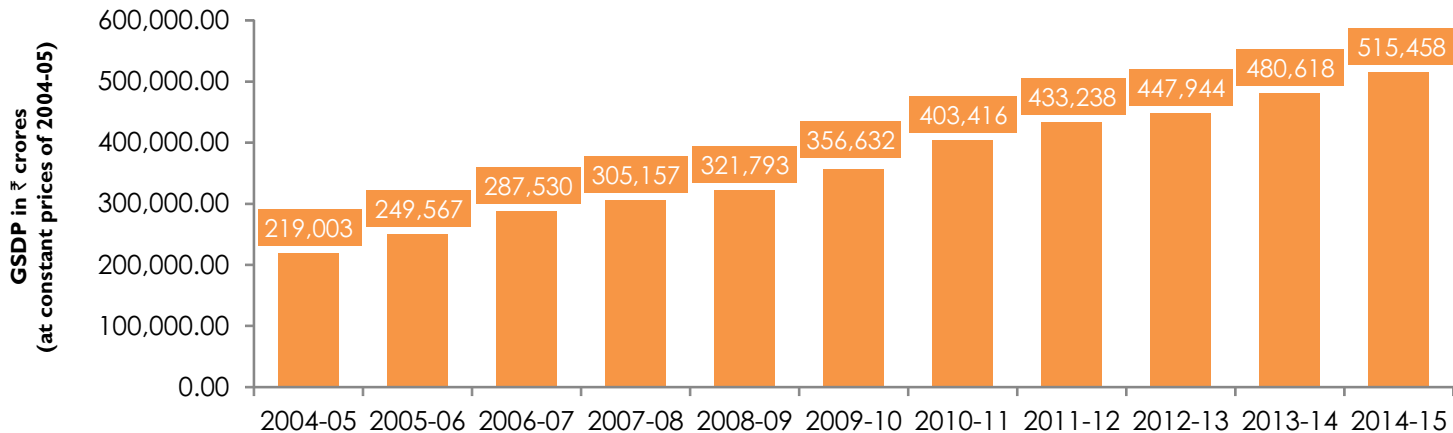
Tamil Nadu - Economic Strength

2nd largest state economy in India with a GDP of ₹ 5,15,458 crore (2004-05 constant prices) in 2014-15

Contributed to about 8.37% to India's economy in 2014-15 with a CAGR of 8.94% from 2004-05 to 2014-15

Per Capita Income of ₹ 66,635 (2004-05 constant prices) in 2014-15

Economic Trends (2004-05 & 2014-15)



Confederation of Indian Industry

Knowledge Partner





Ministry of Tourism

Government of India



Tamil Nadu - Connectivity

ROADS

Road length – 2,38,004 km
Road Density – 176.99 sq. km



RAILWAY

Nationwide excellent Rail Connectivity



AIR

4 International Airports in Chennai, Coimbatore, Madurai & Tiruchirapalli & **1 Domestic Airport** in Tuticorin



PORT

3 major ports in Chennai, Ennore & Tutricorin & **23 minor ports**



Bordering states - Kerala, Karnataka, Andhra Pradesh & UT of Puducherry are connected with Tamil Nadu by all modes of transport



Confederation of Indian Industry

Knowledge Partner





Ministry of Tourism

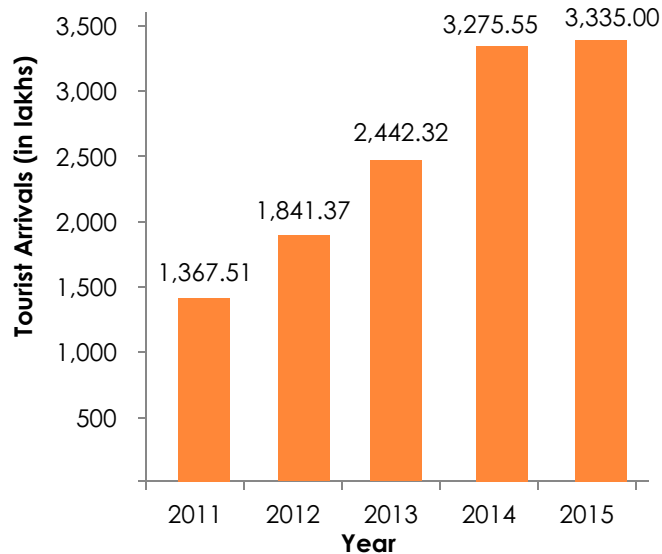
Government of India



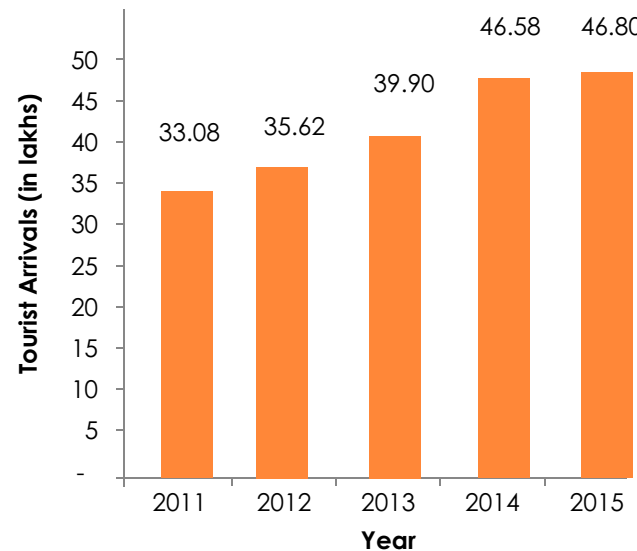
Tamil Nadu - Tourism Scenario

Ranked 1 in Tourist Arrivals (both domestic & foreign) for 2014 & 2015

Domestic Tourist Trends



Foreign Tourist Trends



Confederation of Indian Industry

Knowledge Partner

